

Figure 1
Buellton

SYRWCD
Divisions 4 & 5

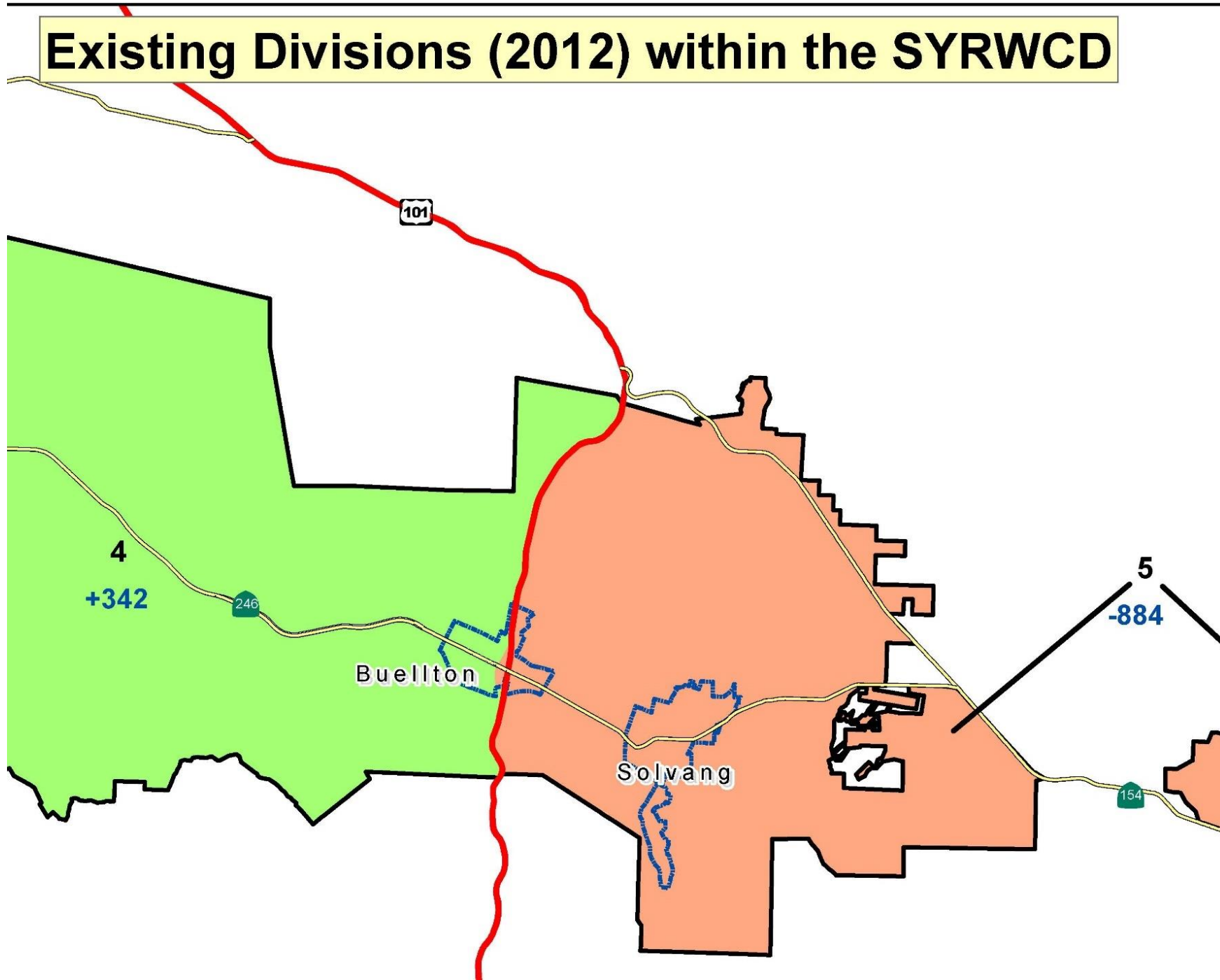


Figure 1
Buellton

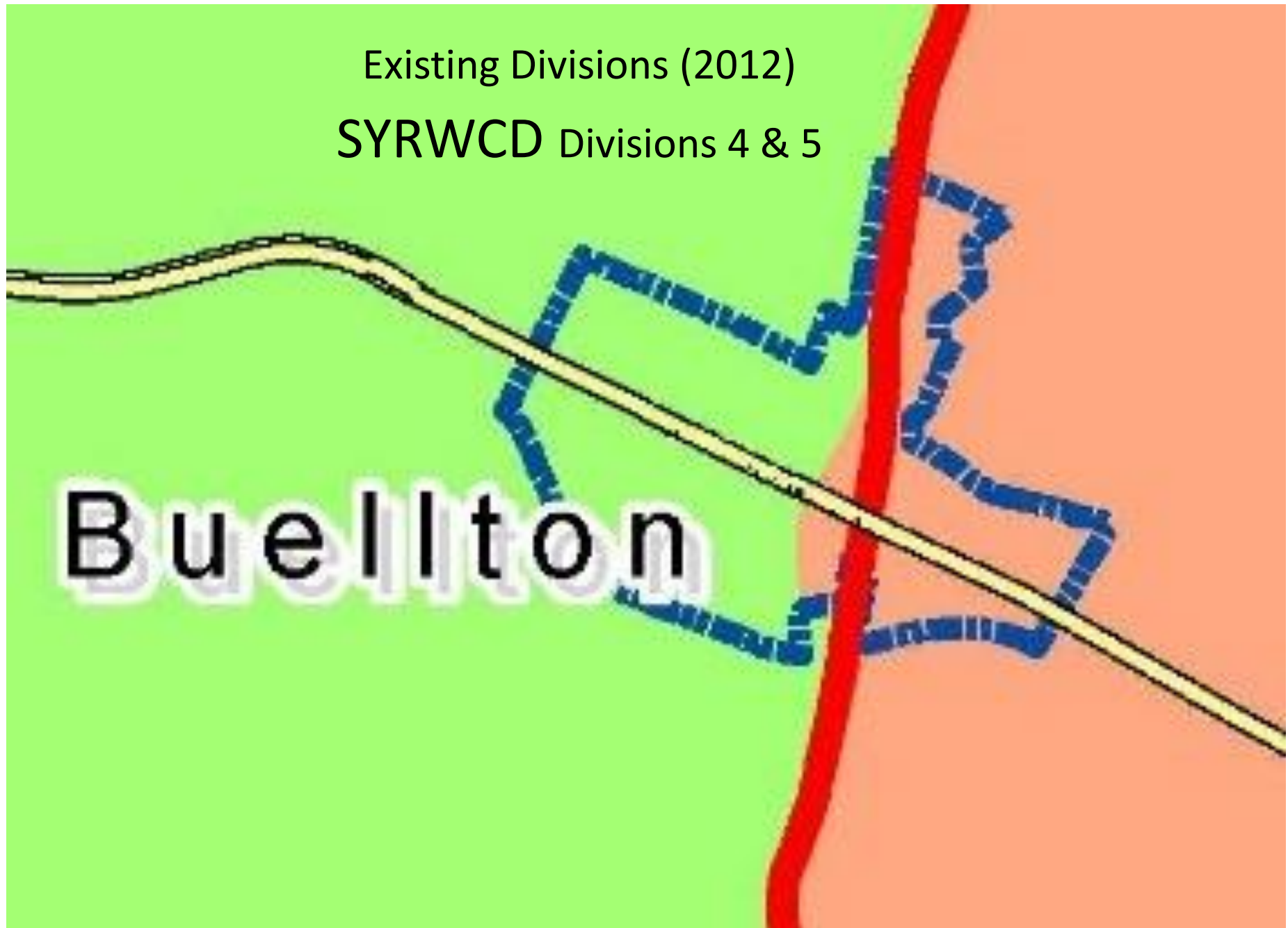


Figure 2
Buellton

Proposed Population Changes
SYRWCD Divisions 4 & 5

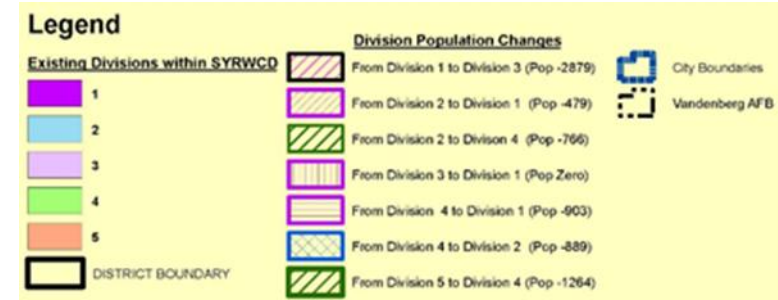


Figure 3
Buellton



Figure 1
Lompoc
(with streets)

Existing Divisions (2012) SYRWCD Divisions 1, 2, 3, & 4

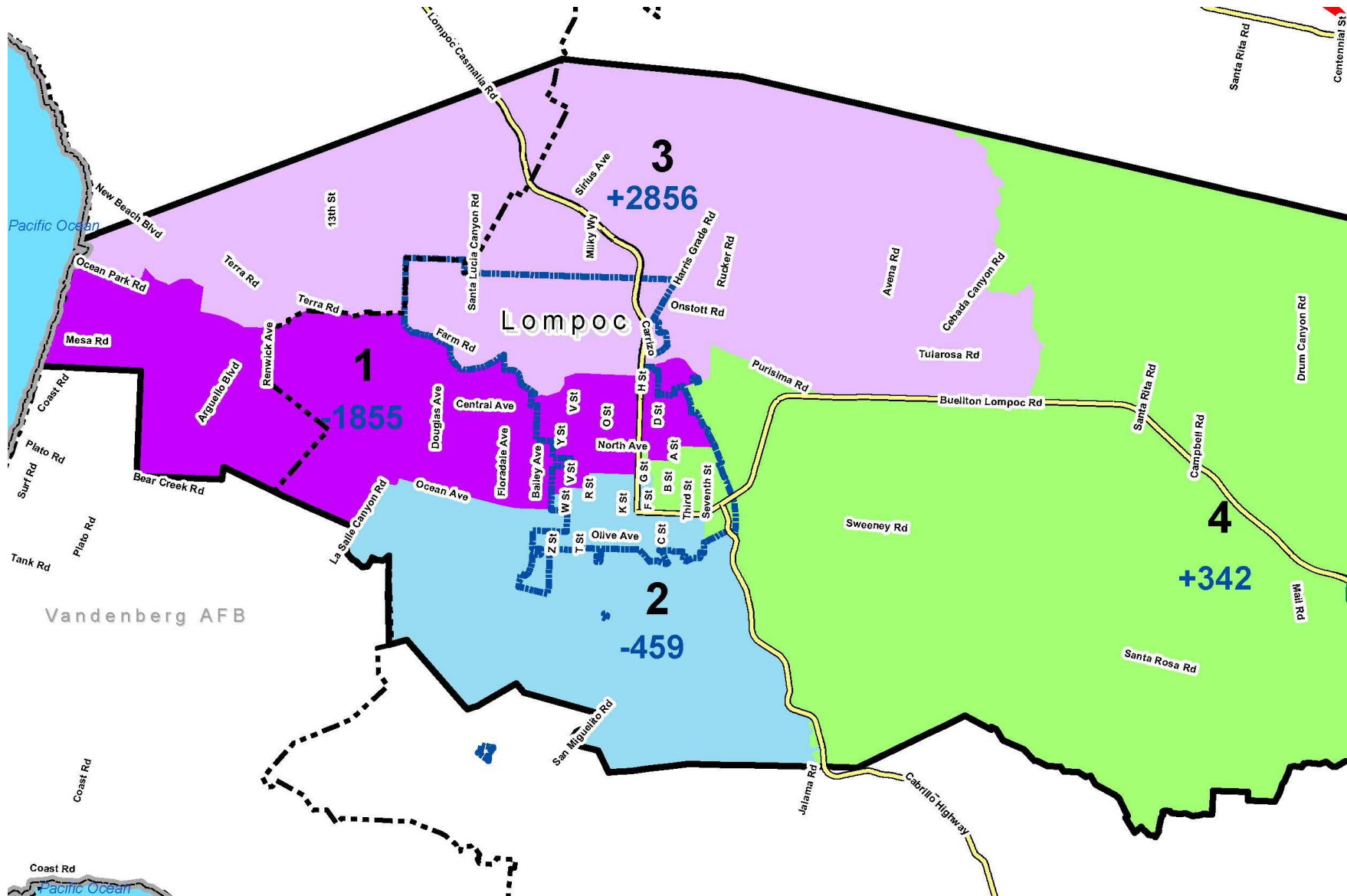


Figure 1
Lompoc
(with streets)

Existing
Divisions
(2012)

SYRWCD
Divisions
1, 2, 3, & 4

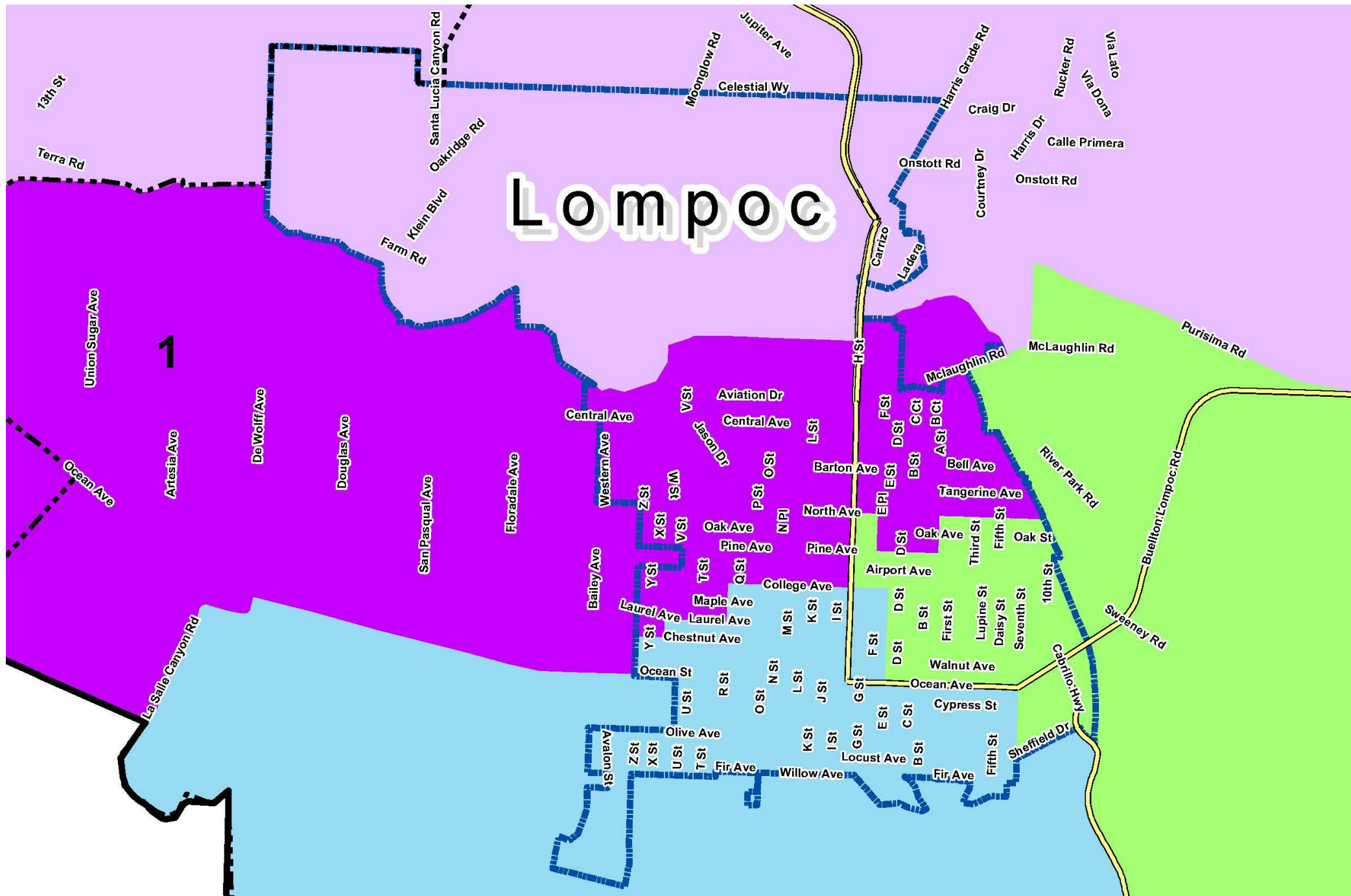
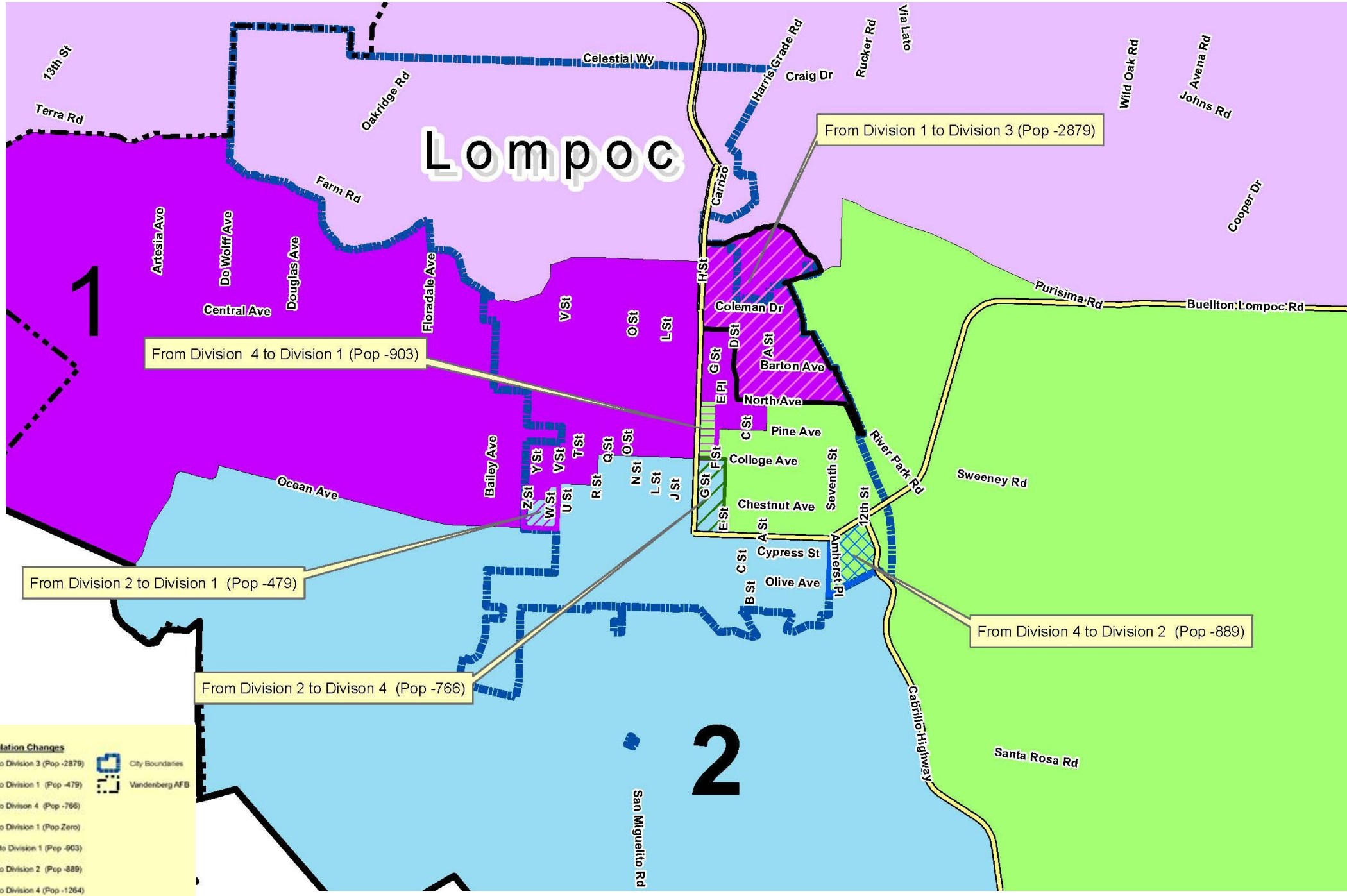


Figure 2
Lompoc
(with streets)

Proposed
Population
Changes

SYRWCD
Divisions
1, 2, 3, & 4



Legend	
	1
	2
	3
	4
	5
	DISTRICT BOUNDARY
	City Boundaries
	Vandenberg AFB
Division Population Changes	
	From Division 1 to Division 3 (Pop -2879)
	From Division 2 to Division 1 (Pop -479)
	From Division 2 to Division 4 (Pop -766)
	From Division 3 to Division 1 (Pop Zero)
	From Division 4 to Division 1 (Pop -903)
	From Division 4 to Division 2 (Pop -889)
	From Division 5 to Division 4 (Pop -1264)

Figure 3
Lompoc
(with streets)

Proposed
Adjusted
Division
Boundaries

SYRWCD
Divisions
1, 2, 3, & 4

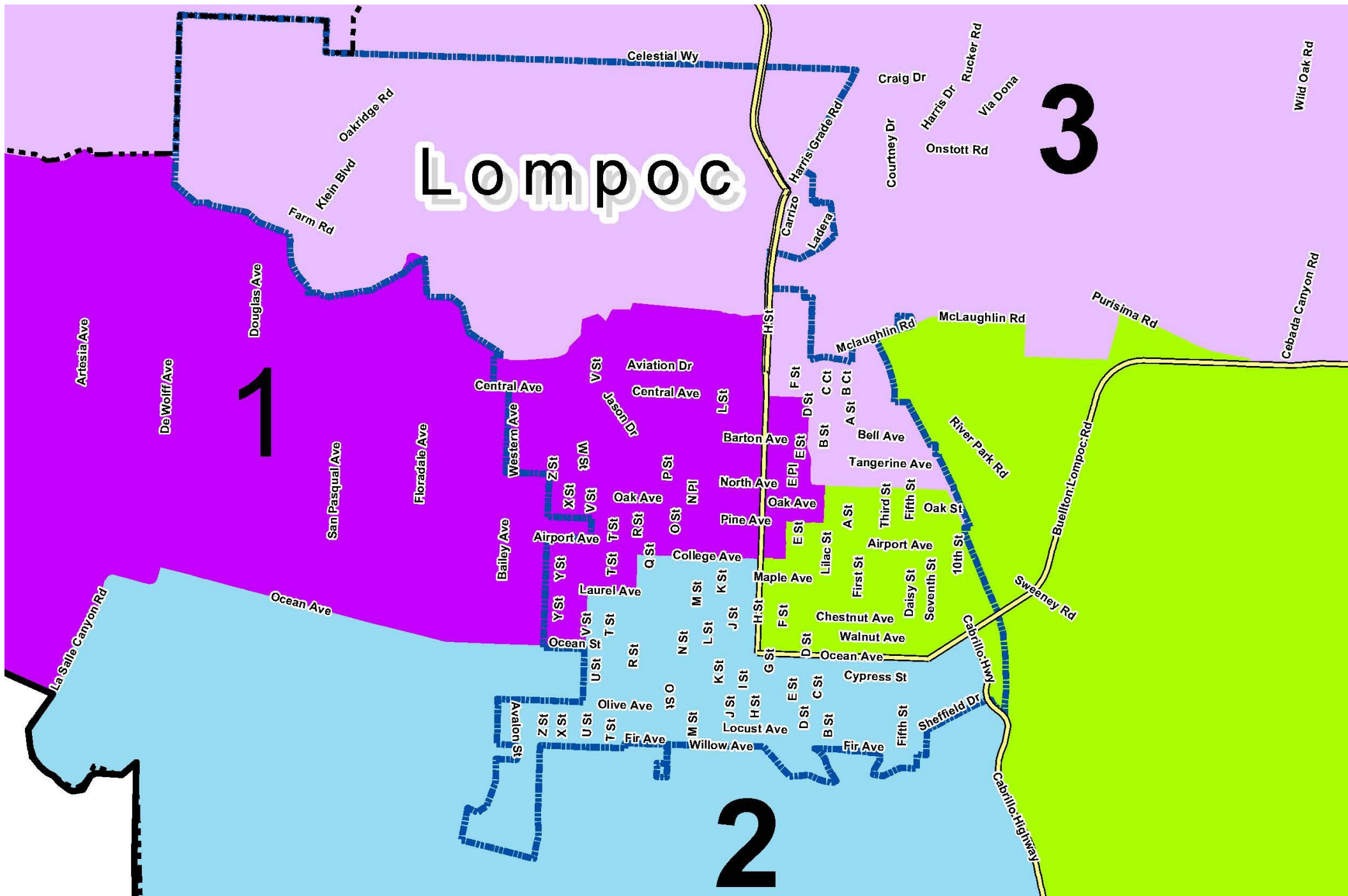


FIGURE 3

Proposed Divisions within SYRWCD with Adjusted Division Boundaries

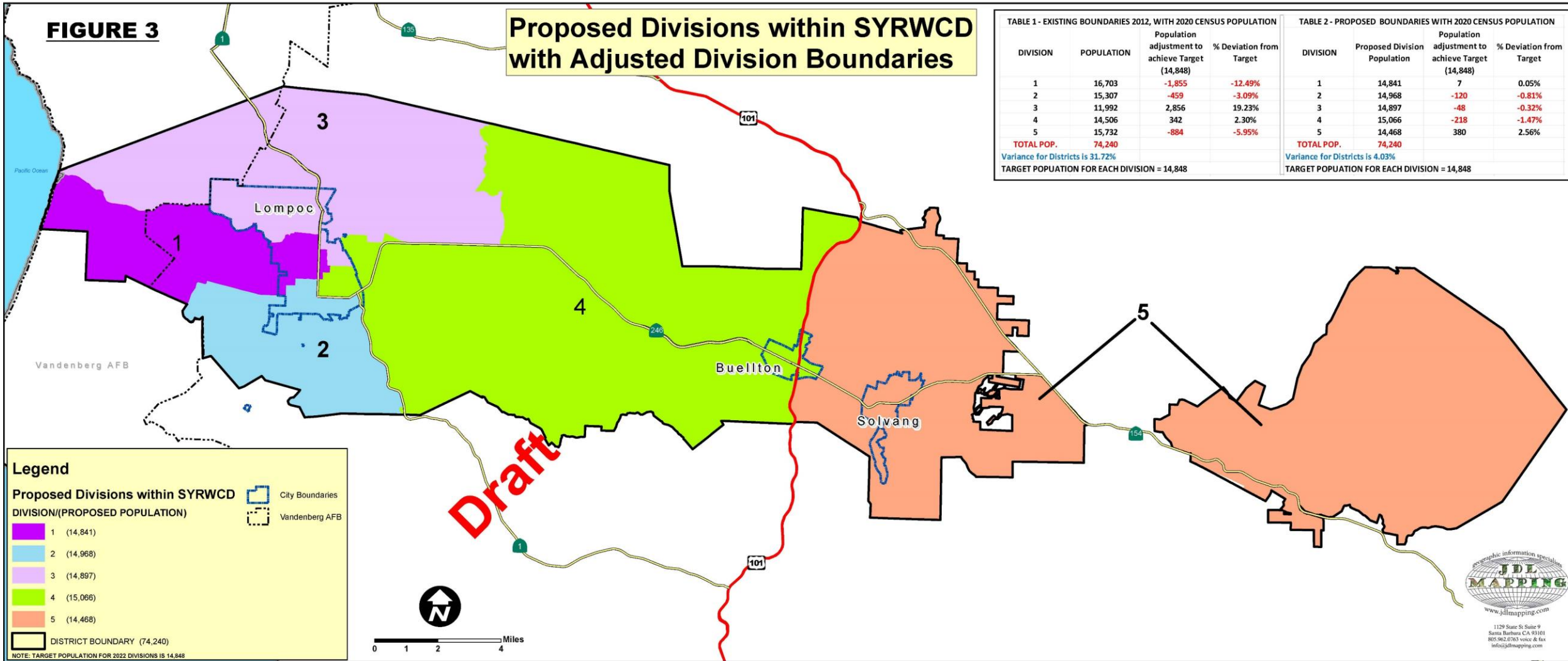


TABLE 1 - EXISTING BOUNDARIES 2012, WITH 2020 CENSUS POPULATION

DIVISION	POPULATION	Population adjustment to achieve Target (14,848)	% Deviation from Target
1	16,703	-1,855	-12.49%
2	15,307	-459	-3.09%
3	11,992	2,856	19.23%
4	14,506	342	2.30%
5	15,732	-884	-5.95%
TOTAL POP.	74,240		
Variance for Districts is 31.72%			
TARGET POPULATION FOR EACH DIVISION = 14,848			

TABLE 2 - PROPOSED BOUNDARIES WITH 2020 CENSUS POPULATION

DIVISION	Proposed Division Population	Population adjustment to achieve Target (14,848)	% Deviation from Target
1	14,841	7	0.05%
2	14,968	-120	-0.81%
3	14,897	-48	-0.32%
4	15,066	-218	-1.47%
5	14,468	380	2.56%
TOTAL POP.	74,240		
Variance for Districts is 4.03%			
TARGET POPULATION FOR EACH DIVISION = 14,848			

Legend

Proposed Divisions within SYRWCD

DIVISION/(PROPOSED POPULATION)

- 1 (14,841)
- 2 (14,968)
- 3 (14,897)
- 4 (15,066)
- 5 (14,468)

City Boundaries

Vandenberg AFB

DISTRICT BOUNDARY (74,240)

NOTE: TARGET POPULATION FOR 2022 DIVISIONS IS 14,848